



Reproduced from the 2017 Ordnance Survey 1:10,000 map with the permission of the Controller of Her Majesty's Stationery Office.
 © Crown Copyright
 Unauthorised reproduction infringes Crown Copyright and may lead to prosecution or civil proceedings
 Licence No AL100018321

LEGEND


-  North Hinksey parish boundary
-  Main water courses

Version	Revision and compilation notes	Date
A	Draft	13.07.2017

Client David Kay

Project North Hinksey Groundwater Assessment
--

Site location



GWP consultants
 Upton House
 Market Street, Chalfont
 Oxfordshire OX7 3PJ
 United Kingdom
 tel +44 (0)1608 810374
 fax +44 (0)1608 810093
 e-mail info@gwp.uk.com
 web www.gwp.uk.com

Date 13.07.2017	Drawn DN/DJM	Checked CC	Scale 1:15,000 at A3
Drawing Ref HINKGW1707	Drawing No 1	Version A	

Contains OS data © Crown Copyright and database right 2017